

CERTIFIED RECORD OF LAND CORNER MONUMENTATION

History of original corner establishment:

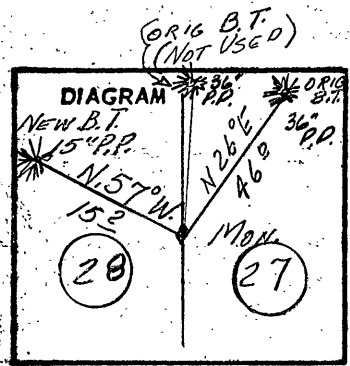
Original corner set by Henry W. Cooke in April, 1884 under Contract No. 494, dated January 16, 1884

Surveyor General's notes state:

40.00 Set a basalt stone 18x14x5 ins-12 ins in the ground for 1/4 Sec. Cor. marked 1/4 on W. face from which

A Pine 40 ins. diam. bears N. 27° E. 68 lks distant marked 1/4 S. BT

A Pine 38 ins. diam. bears N. 2° W. 105 lks distant marked 1/4 S BT



Description of corner evidence found:

Found rock 16x12x10 marked with 1/4

Found 2 BT's - both in same quadrant (NE) and both in Section 27

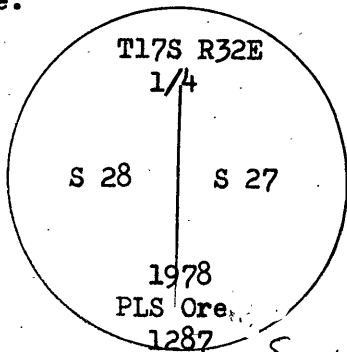
Description of monument and accessories I established to perpetuate the original location of this corner

Set a metal monument consisting of a 2 1/2" brass disk mounted on a 2" i.d. iron pipe 30" in length and flared at bottom buried 16" in ground with mound of rock surrounding it. Original corner buried alongside. From which

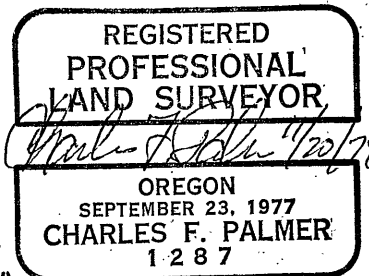
Original BT, a PP 36" in diam. bears N. 26° E. a distance of 46.0 feet marked with original scribing, somewhat overgrown, but legible. Not chopped into. Banded with orange fluorescent paint with a BT sign attached.

As corner evidence the other BT was left as is. Since it also is in NE quadrant, another new BT was set as follows, this in Section 28 as indicated.

new BT - A PP 15" in diam. bears N. 57° W. a distance of 15.2 feet, banded with orange fluorescent paint, with BT sign, scribed 1/4 S 28 BT, with a brass washer at base of BT blaze.



The brass cap on the corner monument is stamped as shown.



Office of Surveyor County of Grant
 State of Oregon, I hereby certify that the within instrument was filed in this office
 for record on the 27th day of Nov., 1978, at 10 o'clock a. m., (signed)
Robert D. Baggett by _____
 (COUNTY OFFICIAL) (DEPUTY)